I49.89:837/47-1/map87

MAP B12

MMS 85-0011
FWS/OBS-82/47.1

Perry

FLORIDA ECOLOGICAL ATLAS

SOCIOECONOMIC FEATURES

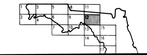

PERRY, FLORIDA

30 X 60 MINUTE SERIES (TOPOGRAPHIC)

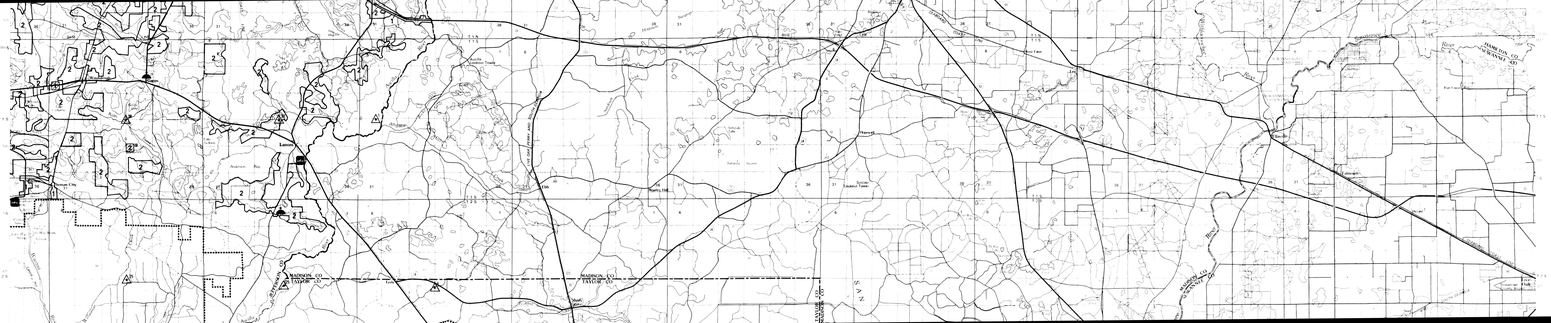

ORIGINAL

Scale 1:100 000

TOPICAL MAPS IN THIS ATLAS:

A. BIOLOGICAL RESOURCES
B. SOCIOECONOMIC FEATURES
C. SOILS AND LANDFORMS
D. OIL, GAS AND MINERALS
E. HYDROLOGY AND CLIMATOLOGY

1984

Produced by U.S. Fish and Wildlife Service
and Minerals Management Services

Projection and 10,000 meter grid, zone 17: Universal Transverse Mercator
1927 North American datum based on Florida coordinate system, west zone

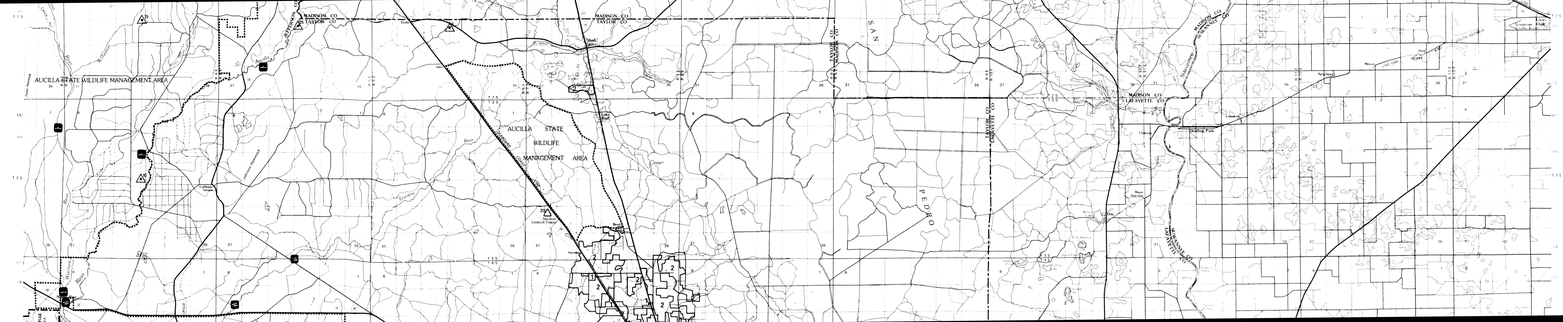

Produced by U.S. Fish and Wildlife Service and Minerals Management Services

Projection and 10,000 meter grid, zone 17: Universal Transverse Mercator
30,000-foot grid ticks based on Florida coordinate system, west zone

Overlay material compiled in 1983 from latest available data obtained from Federal, State and Local government agencies and other sources.

NATIONAL LANDS: PARKS, PRESERVES, WILDERNESS AREAS, WILDLIFE REFUGES, MARINE AND ESTUARINE SANCTUARIES, AND MILITARY LANDS

STATE PARKS, RECREATION AREAS, WILDERNESS AREAS AND WILDLIFE MANAGEMENT AREAS

STATE AQUATIC PRESERVE
NOTE: Only those lands waterward of the mean high-water line, within this boundary, are within the aquatic preserve.

C — CONSERVATION LAND (STATE OWNED)
(Environmentally Endangered Land, Water Management Land and Archaeological and Historical Preservation Land)

R — RECREATION LAND (< 25 ACRES)
(County and Municipal Parks and Recreation Areas)

B — INTENSIVELY UTILIZED RECREATIONAL BEACH ACCESS POINT

M — MARINA*

A — CHARTER AND/OR HEAD BOAT LOCATION

P — PUBLIC BOAT RAMP

FLORIDA CANOE TRAIL SYSTEM

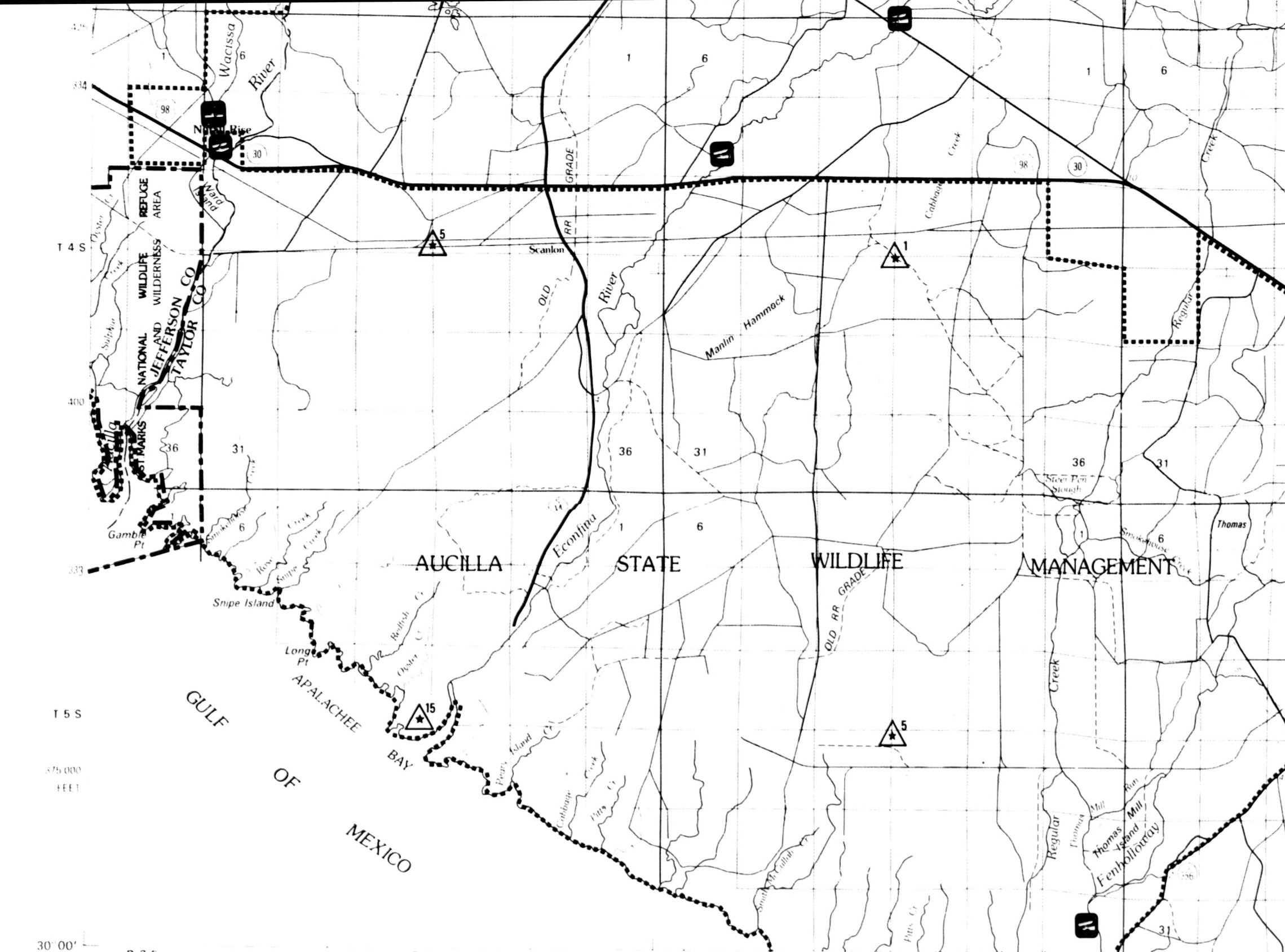
Wacissa River
Nutall Rise
98
30
Ward Island
NATIONAL WILDLIFE REFUGE AND WILDERNESS AREA
ST MARKS
JEFFERSON CO
TAYLOR CO
Aucilla
Oyster Creek
Sulphur Creek
Gamble Pt
T 4 S
T 5 S
334
400
333
375,000 FEET
30°00′
Scanlon
OLD RR GRADE
Econfina River
Manlin Hammock
Cabbage Creek
Creek
Regular
Steer Pen Slough
Thomas
Smokehouse Creek
Rose Creek
Snipe Creek
Snipe Island
Long Pt
Redfish Cr
Oyster Cr
AUCILLA STATE WILDLIFE MANAGEMENT
APALACHEE BAY
GULF OF MEXICO
Pearl Island Cr
Cabbage Creek
Pitts Cr
Smith McCullah
Regular Creek
Thomas Mill Run
Thomas Mill Island
Fenholloway
1
6
36
31
5
1
15
5

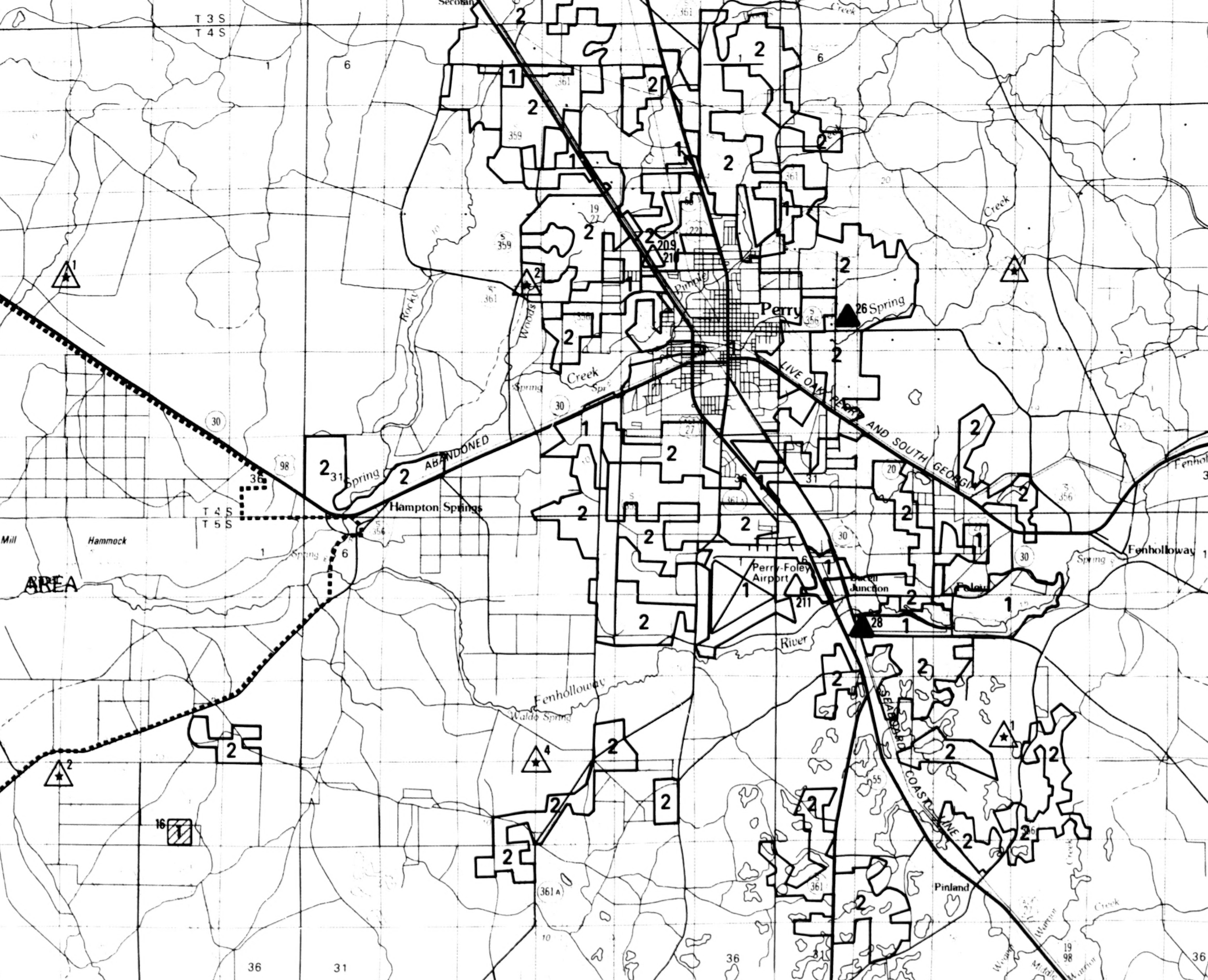
Secotan
T 3 S
T 4 S
Perry
Spring
Creek
Rocky
Woods
LIVE OAK, PERRY AND SOUTH GEORGIA
ABANDONED
Hampton Springs
T 4 S
T 5 S
Mill
Hammock
AREA
Fenholloway
Perry-Foley Airport
Bucell Junction
Foley
River
Fenholloway
Waldo Spring
SEABOARD COAST LINE
Pinland
Warrior
Middle
Creek
26
28
211
209
210
16
30
98
19
27
359
361
361 A
356
20
55
6
1
2
31
36

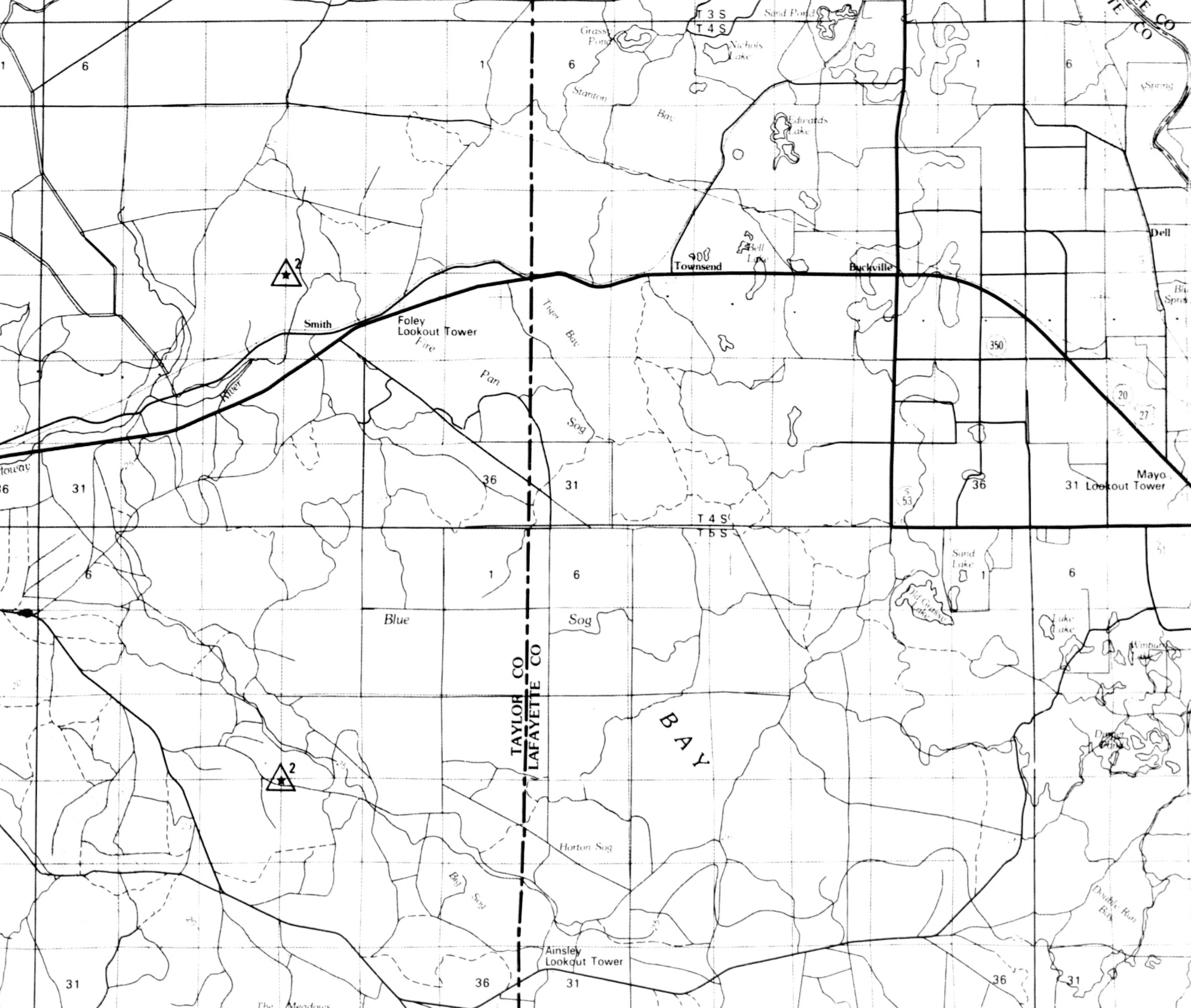
T 3 S
T 4 S
Sand Pond
Grassy Pond
Nichols Lake
Stanton Bay
Edwards Lake
Spring
Bell Lake
Townsend
Buckville
Dell
Smith
Foley Lookout Tower
Fire
Pan
Sog
Tiger Bay
River
350
20
27
53
Mayo
31 Lookout Tower
T 4 S
T 5 S
Sand Lake
Old Grasse Lake
Lake Lake
Winburn Lake
Blue
Sog
TAYLOR CO
LAFAYETTE CO
BAY
Horton Sog
Big Sog
Double Run Bay
Ainsley Lookout Tower
The Meadows
1
6
1
6
1
6
31
36
31
36
31
6
1
6
1
6
31
36
31
36
31
2
2

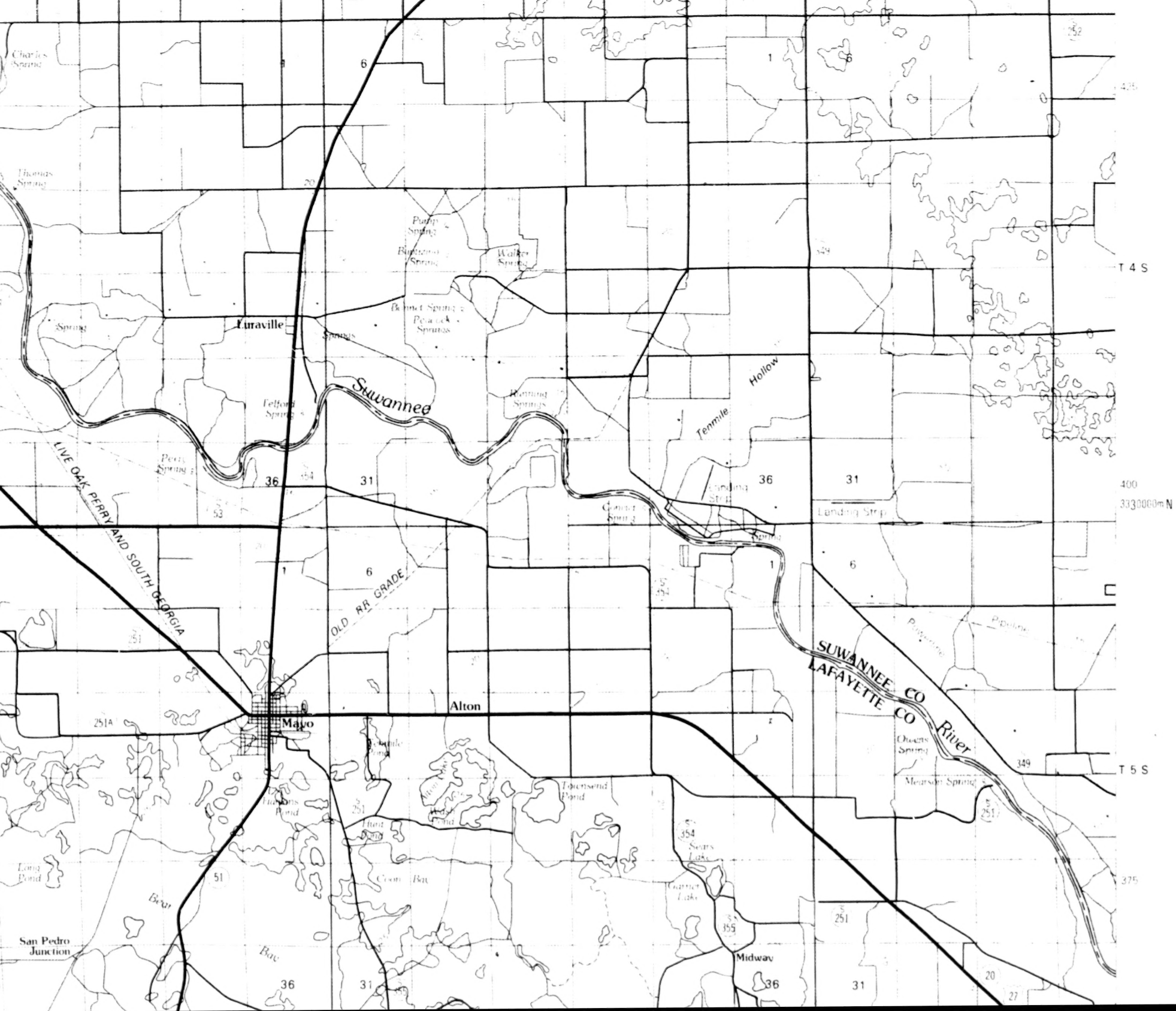
Charles Spring
6
1
6
252
425
20
Thomas Spring
Pump Spring
Walker Spring
349
T 4 S
Bonnet Spring
Peacock Springs
Luraville
Springs
Spring
Suwannee
Hollow
Tenmile
Running Springs
Telford Springs
Perry Spring
36
354
31
Landing Strip
36
31
Landing Strip
400
3330000m N
53
Spring
LIVE OAK PERRY AND SOUTH GEORGIA
1
6
OLD RR GRADE
1
6
354
Pipeline
251
Alton
SUWANNEE CO
LAFAYETTE CO
River
251A
Mayo
Owens Spring
349
T 5 S
Mearson Spring
Townsend Pond
251
Hunt Pond
354
Sears Lake
51
Long Pond
Bear
Coon Bay
Garner Lake
375
251
355
San Pedro Junction
Bay
Midway
36
31
36
31
20
27

Ⓑ	INTENSIVELY UTILIZED RECREATIONAL BEACH ACCESS POINT
⚓	MARINA*
⛴	CHARTER AND/OR HEAD BOAT LOCATION
	PUBLIC BOAT RAMP
🛶	FLORIDA CANOE TRAIL SYSTEM
⊣	MAJOR PUBLIC FISHING PIER*
■	ARTIFICAL REEF* (Permitted by Florida Dept. of Environmental Regulation) Numbers next to reefs refer to composition data in narrative. Reef shapes vary on map.
⁜	SHIPWRECK (SUNKEN OR EXPOSED)
⛯	MAJOR OFFSHORE STRUCTURE (≥ 30 FEET IN HEIGHT)
	LAND USE
1	Urban Land
2	Agricultural Land
3	Range Land
	All other land use classifications not portrayed consist primarily of wetlands and other habitats. Wetlands mapping units are delineated on Map A, Biological Resources.
	LANDFILL*
▨1	Class 1 (≥ 200 tons/month or ≥ 50 cubic yards/month)
▨2	Class 2 (< 200 tons/month or < 50 cubic yards/month)
⬚	DREDGE SPOIL DISPOSAL SITE (Permitted by the U.S. Army Corps of Engineers)
	POINT SOURCE DISCHARGE* (Permitted by the Florida Dept. of Environmental Regulation)
▲	Industrial Point Source

1.0
1.1
1.25
2.8
3.2
3.6
4.0
2.5
2.2

MICROCOPY RESOLUTION TEST CHART
NBS 1010a
ANSI and ISO TEST CHART No. 2

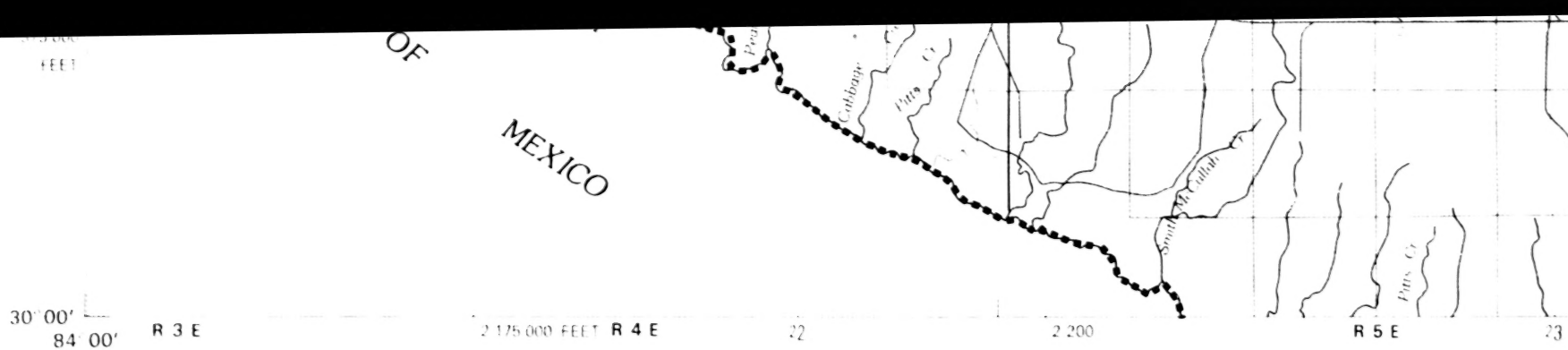
FEET
OF
MEXICO
Cabbage
Pitts Cr
South McCallah
Pitts Cr
30°00'
84°00'
R 3 E
2 175 000 FEET
R 4 E
22
2 200
R 5 E
23

● INTERIOR—GEOLOGICAL SURVEY, RESTON, VIRGINIA—1980

THE FLORIDA ECOLOGICAL ATLAS WAS PRODUCED BY THE U.S. FISH AND WILDLIFE SERVICE, DIVISION OF BIOLOGICAL SERVICES, NATIONAL COASTAL ECOSYSTEMS TEAM (FWS/OBS - 82/47) AND THE MINERALS MANAGEMENT SERVICE FOR COASTAL PLANNERS, DECISION MAKERS, AND THE GENERAL PUBLIC, TO DETERMINE AND EVALUATE CHANGE AND TO RESOLVE CONFLICTS AMONG LAND USES, FISH AND WILDLIFE REQUIREMENTS, AND THE MAINTENANCE OF ECOLOGICAL DIVERSITY. THE STUDY AREA INCLUDES THE COASTAL COUNTIES: ESCAMBIA, SANTA ROSA, OKALOOSA, WALTON, WASHINGTON, BAY, CALHOUN, GULF, FRANKLIN, WAKULLA, JEFFERSON, TAYLOR, DIXIE, LEVY, CITRUS AND HERNANDO, AND EXTENDS OFFSHORE APPROXIMATELY 10 MILES. THERE IS NO ATTEMPT, IN THE DESIGN OR PRODUCTS OF THIS STUDY, TO DEFINE THE LIMITS OF PROPRIETARY JURISDICTION OF ANY FEDERAL, STATE, OR LOCAL GOVERNMENT TO ESTABLISH THE GEOGRAPHICAL SCOPE OF THE REGULATORY PROGRAMS OF GOVERNMENT AGENCIES.

THIS MAP HAS BEEN COMPILED FROM A VARIETY OF SOURCE MATERIALS INCLUDING MAPS, AERIAL PHOTOS, AND REPORTS. SINCE MANY SOURCES CONTAINED GENERALIZED LOCATIONS OF RESOURCES AND OTHER MAPPED FEATURES, THE USER SHOULD NOT RELY ON THESE MAPS FOR PRECISE MEASUREMENTS OF DISTANCES OR AREAS.

PRIMARY SOURCES OF MAPPED INFORMATION:

FEDERAL & STATE CONSERVATION, PRESERVATION & RECREATION AREAS: Fla. Dept. of Transportation, Areas of Environmental Concern Map Series, 1981.

MILITARY LANDS: Fla. Dept. of Transportation, Areas of Environmental Concern Map Series, 1981.

ARTIFICIAL REEFS: Fla. Sea Grant Program, 1982.

OFFSHORE STRUCTURES & SHIPWRECKS: National Ocean Survey Nautical Charts and Computer Printouts, 1981.

LAND USE CLASSIFICATION: U.S. Geological Survey Land Use Classification Maps, 1975.

POINT SOURCE DISCHARGES AND LANDFILLS: Fla. Dept. of Environmental Regulation Computer Printouts, 1981.

DREDGE SPOIL DISPOSAL SITES: Fla. Dept. of Environmental Regulation, 1981.

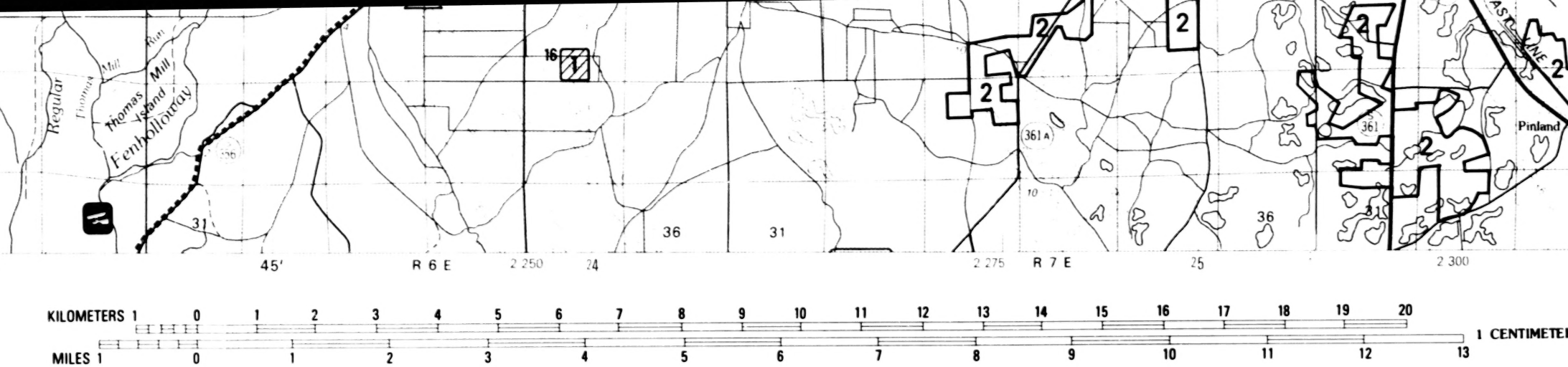
Regular
Thomas Mill Run
Thomas Mill Island
Fenholloway
16
1
2
361 A
361
Pinland
10
31
36
31
36
31
45'
R 6 E
2 250
24
2 275
R 7 E
25
2 300
KILOMETERS 1 0 1 2 3 4 5 6 7 8 9 10 11 12 13 14 15 16 17 18 19 20
MILES 1 0 1 2 3 4 5 6 7 8 9 10 11 12 13
1 CENTIMETE

HISTORICAL & ARCHAEOLOGICAL SITES: Compilation from Fla. Bureau of Historic Preservation, 1982.

NATURE CONSERVANCY LANDS: Data provided by The Nature Conservancy, 1983.

FOR COMPLETE REFERENCES SEE MAP NARRATIVE

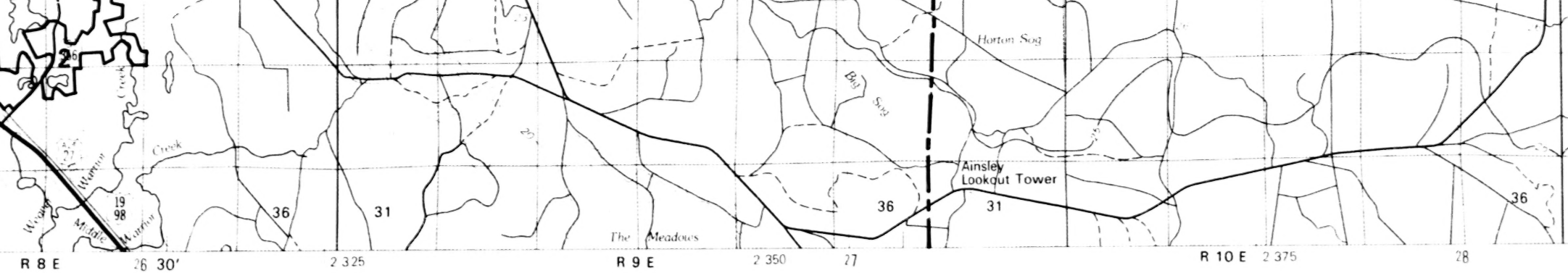
2
Creek
Creek
Warrior
19
98
Middle
Warrior
36
31
The Meadows
Horton Sog
Big Sog
Ainsley
Lookout Tower
36
31
36
R 8 E
26 30′
2 325
R 9 E
2 350
27
R 10 E
2 375
28

SCALE 1:100 000

R ON THE MAP REPRESENTS 1 KILOMETER ON THE GROUND
CONTOUR INTERVAL 5 METERS

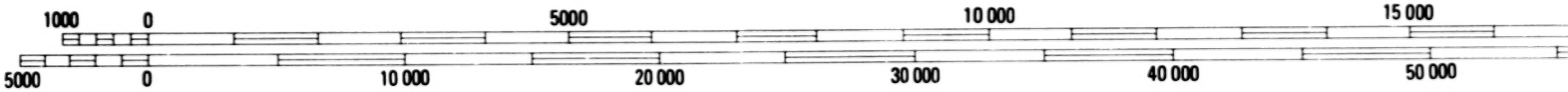
1000
0
5000
10 000
15 000
5000
0
10 000
20 000
30 000
40 000
50 000

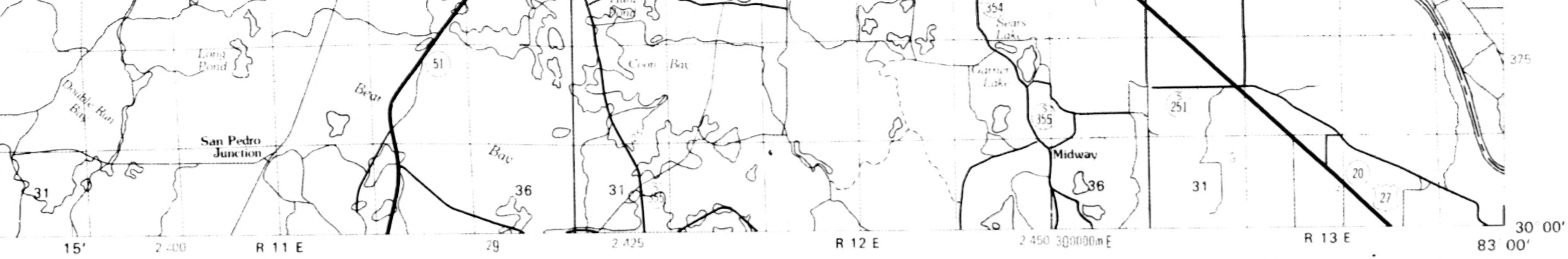
Long Pond
Double Run Bay
San Pedro Junction
Bear Bay
51
36
31
Coon Bay
354
Sears Lake
Garnet Lake
355
Midway
36
251
31
20
27
375
30°00′
83°00′
15′
2 400
R 11 E
29
2 425
R 12 E
2 450 300000m E
R 13 E

20 000 METERS
60 000
70 000 FEET

PERRY, FLORIDA
N3000–W8300/30 X 60

1979

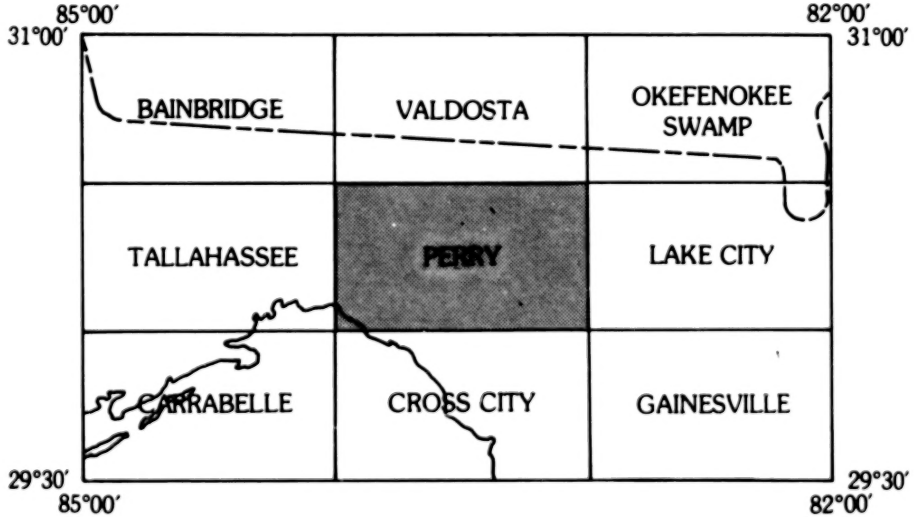
85°00′
82°00′
31°00′
31°00′
BAINBRIDGE
VALDOSTA
OKEFENOKEE SWAMP
TALLAHASSEE
PERRY
LAKE CITY
CARRABELLE
CROSS CITY
GAINESVILLE
29°30′
29°30′
85°00′
82°00′

▨	DREDGE SPOIL DISPOSAL SITE (Permitted by the U.S. Army Corps of Engineers)
	POINT SOURCE DISCHARGE* (Permitted by the Florida Dept. of Environmental Regulation)
▲	Industrial Point Source
△	Municipal Point Source
✺	NATIONAL NATURAL LANDMARK
★	NATIONAL REGISTER OF HISTORIC PLACES
△	ARCHAEOLOGICAL AND HISTORICAL SITES (Number next to symbol represents total number of archaeological and historic sites per township and range)
⊛	NATURE CONSERVANCY LAND
	STUDY AREA BOUNDARY
▮▮▮▮▮▮▮▮▮▮▮	**Offshore**
— —— — ——	**Inland (County)**
—— - - ——	**Inland (State)**

**Symbols appearing with numbers are described more fully in the narrative.*

MICROFILMED FROM
BEST AVAILABLE COP

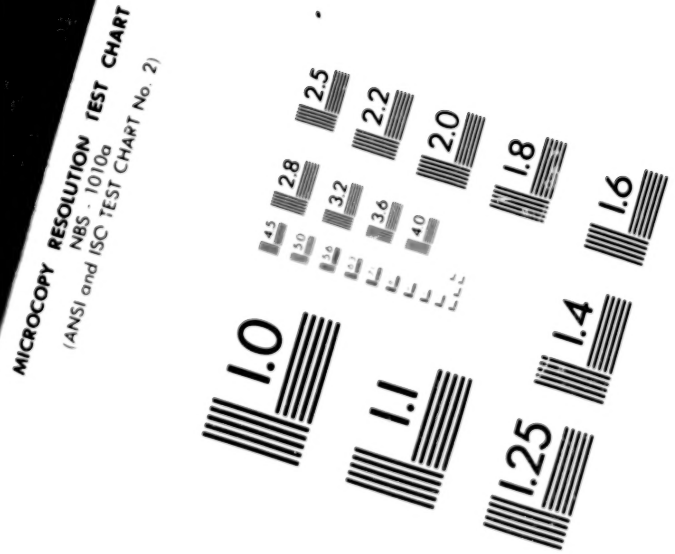
2.5
2.2
2.0
1.8
1.6
2.8
3.2
3.6
4.0
4.5
5.0
5.6
1.0
1.1
1.25
1.4

MICROCOPY RESOLUTION TEST CHART
NBS - 1010a
(ANSI and ISO TEST CHART No. 2)